

Norfolk Vanguard Offshore Wind Farm

Outline Traffic

Management Plan

Figure 6

Part 1 of 5

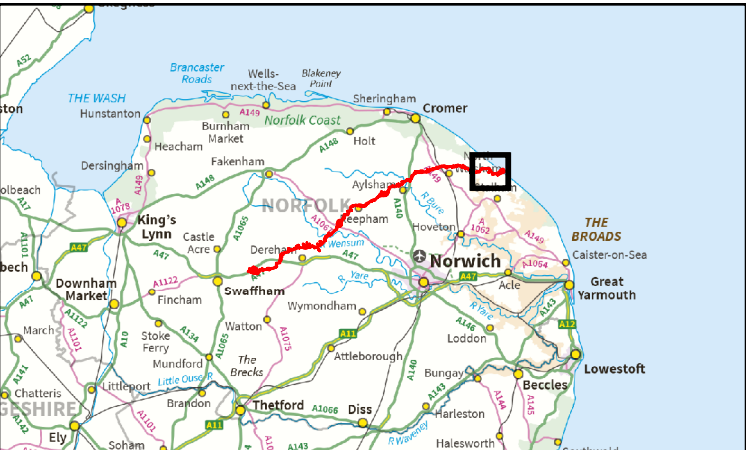
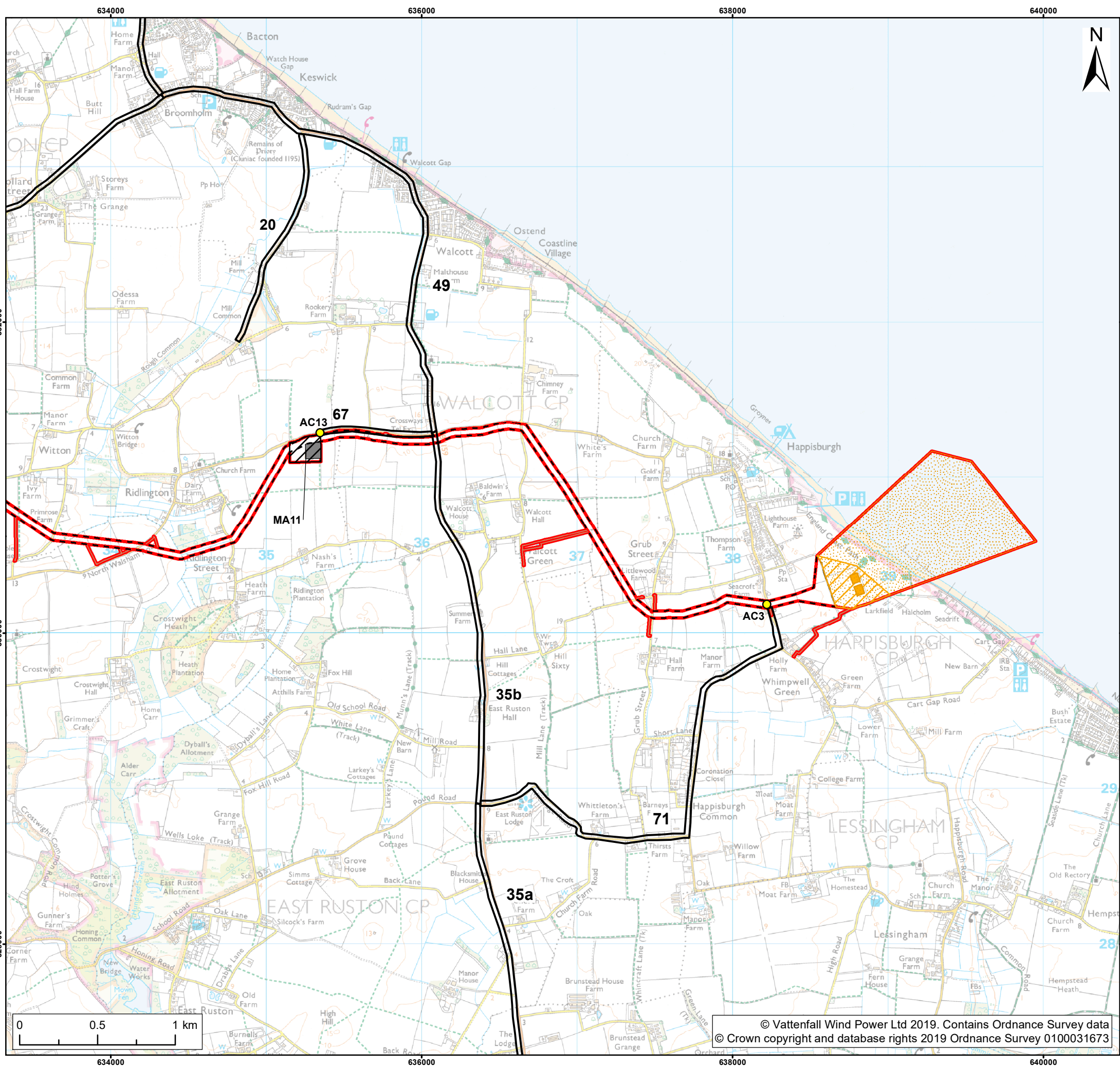
Deadline 8

Applicant: Norfolk Vanguard Limited
Document Reference: 8.8
Pursuant to: APFP Regulation: 5(2)(q)

Date: 30 May 2019
Revision: Version 3
Author: Royal HaskoningDHV

Photo: Kentish Flats Offshore Wind Farm





- Legend:
- Norfolk Vanguard onshore red line boundary
 - Landfall**
 - Landfall zone
 - Landfall compound zone
 - Indicative landfall compound
 - Onshore cable route**
 - Onshore cable route
 - Mobilisation zone
 - Indicative mobilisation area compound
 - Access**
 - Construction access
 - Operation access
 - Highway links**
 - Major highway links
 - Access point ID

Project:	Report:
Norfolk Vanguard	Outline Traffic Management Plan

Title:

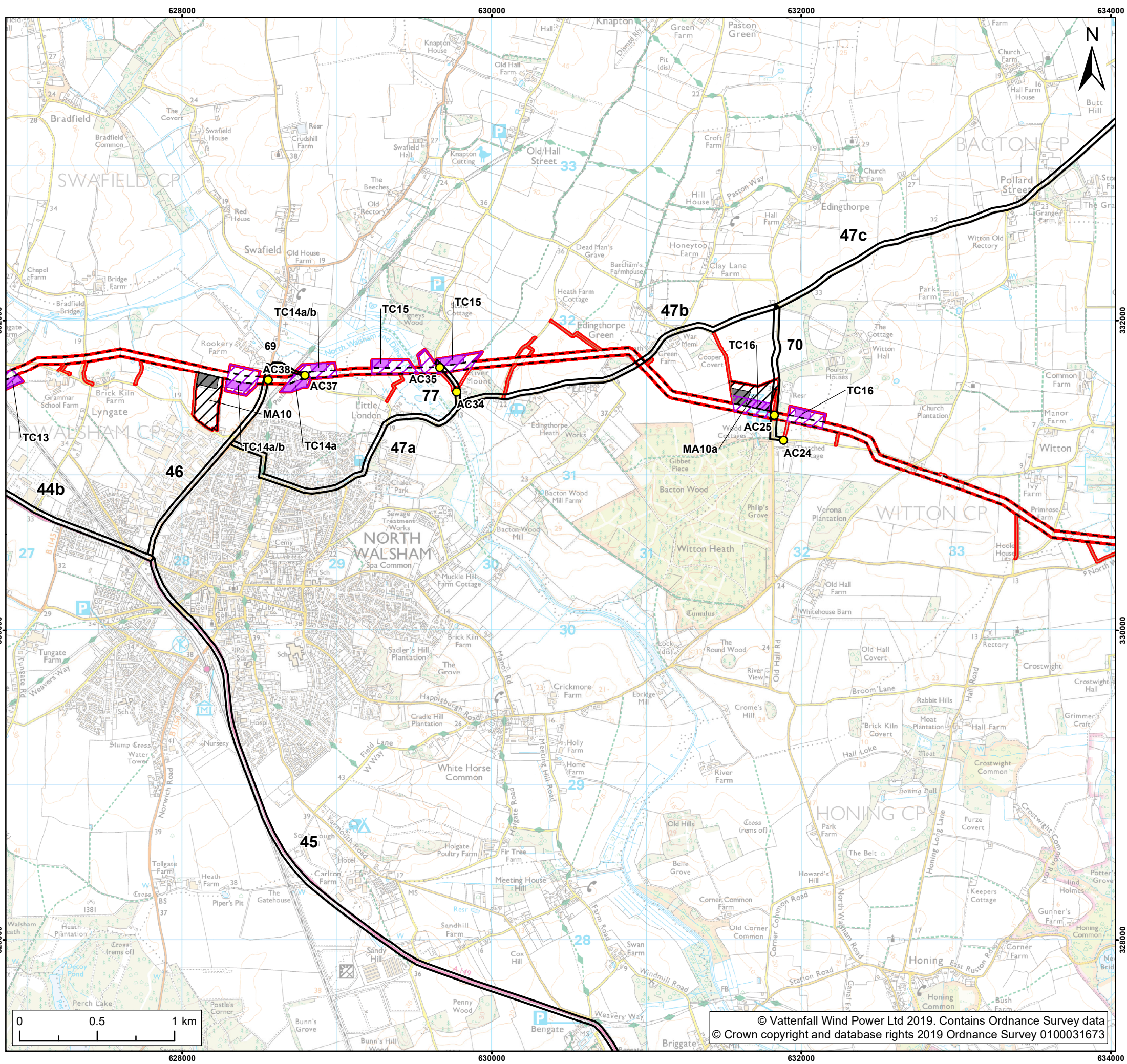
Highway Links (Stage 2)
(map 1 of 9)

Figure: 6	Drawing No: PB4476-008-006-032				
Revision: 02	Date: 30/05/2019	Drawn: JT	Checked: RE	Size: A3	Scale: 1:25,000
Revision: 01	Date: 29/05/2019	Drawn: LB	Checked: RE	Size: A3	Scale: 1:25,000

Co-ordinate System: British National Grid EPSG: 27700

VATTENFALL

Royal HaskoningDHV
Enhancing Society Together



- Legend:**
- Norfolk Vanguard onshore red line boundary
 - Onshore cable route**
 - Onshore cable route
 - Trenchless crossing zone (e.g. HDD)
 - Indicative trenchless crossing compound
 - Mobilisation zone
 - Indicative mobilisation area compound
 - Access**
 - Construction access
 - Operation access
 - Highway links**
 - Major highway links
 - Access point ID

Project:	Report:
Norfolk Vanguard	Outline Traffic Management Plan

Title:

Highway Links (Stage 2)
(map 2 of 9)

Figure: 6	Drawing No: PB4476-008-006-032				
Revision: 02	Date: 30/05/2019	Drawn: JT	Checked: RE	Size: A3	Scale: 1:25,000
Revision: 01	Date: 29/05/2019	Drawn: LB	Checked: RE	Size: A3	Scale: 1:25,000

Co-ordinate System: British National Grid EPSG: 27700

VATTENFALL

Royal HaskoningDHV
Enhancing Society Together